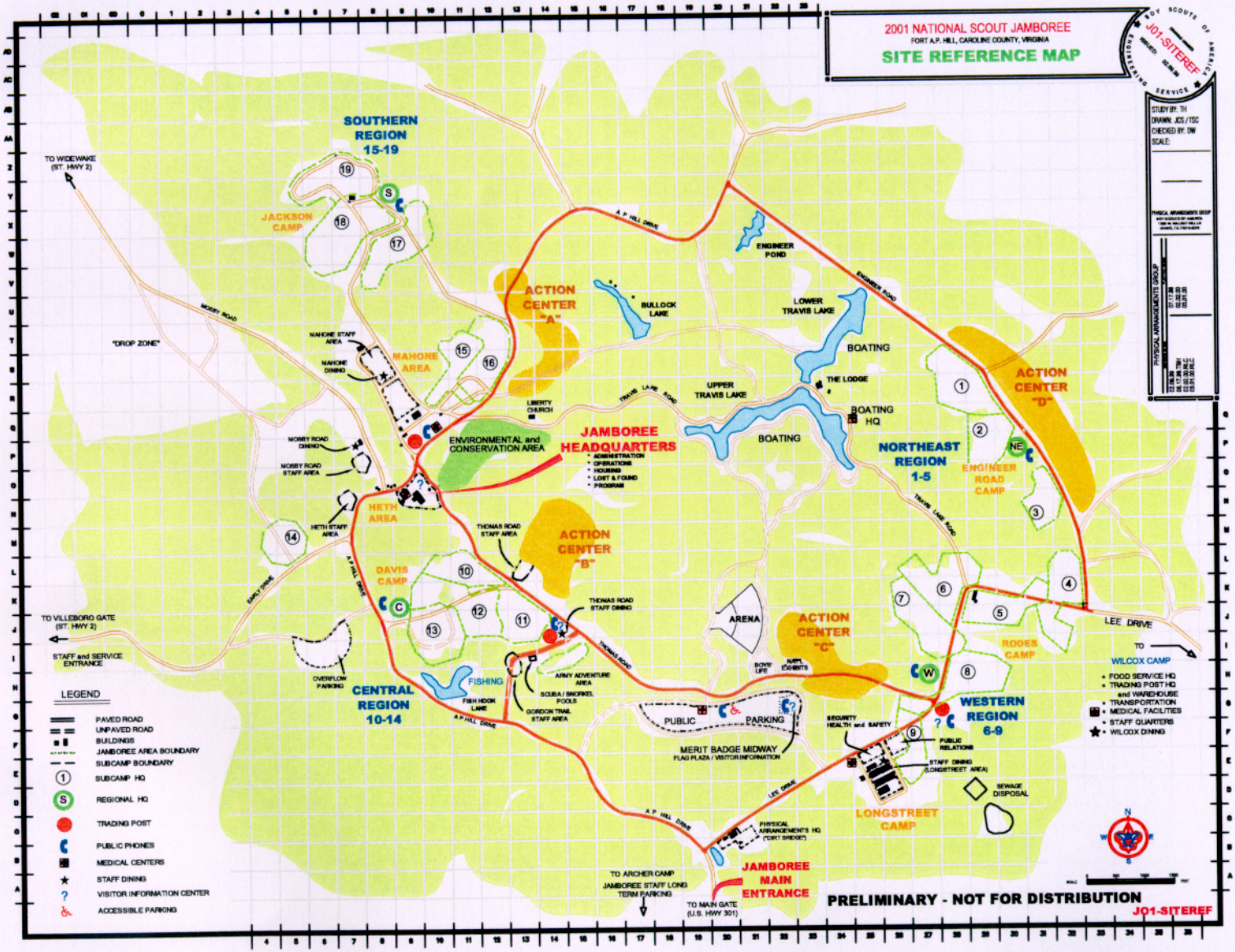
2001 NATIONAL SCOUT JAMBOREE
FORT A.P. HILL, CAROLINE COUNTY, VIRGINIA
SITE REFERENCE MAP
J01-SITEREF
SOUTHERN REGION 15-19
JACKSON CAMP
TO WIDEWAKE (ST. HWY 2)
"DROP ZONE"
MOBBY ROAD
MAHONE STAFF AREA
MAHONE DINING
MAHONE AREA
ACTION CENTER "A"
A.P. HILL DRIVE
ENGINEER POND
BULLOCK LAKE
LOWER TRAVIS LAKE
ENGINEER ROAD
BOATING
THE LODGE
UPPER TRAVIS LAKE
TRAVIS LAKE ROAD
LIBERTY CHURCH
BOATING HQ
ACTION CENTER "D"
NORTHEAST REGION 1-5
ENGINEER ROAD CAMP
ENVIRONMENTAL and CONSERVATION AREA
JAMBOREE HEADQUARTERS
ADMINISTRATION
OPERATIONS
HOUSING
LOST & FOUND
PROGRAM
MOBBY ROAD DINING
MOBBY ROAD STAFF AREA
HETH AREA
HETH STAFF AREA
THOMAS ROAD STAFF AREA
ACTION CENTER "B"
DAVIS CAMP
EARLY DRIVE
TO VILLEBORO GATE (ST. HWY 2)
STAFF and SERVICE ENTRANCE
OVERFLOW PARKING
THOMAS ROAD
THOMAS ROAD STAFF DINING
ARENA
ACTION CENTER "C"
RODES CAMP
LEE DRIVE
TO WILCOX CAMP
FOOD SERVICE HQ
TRADING POST HQ and WAREHOUSE
TRANSPORTATION
MEDICAL FACILITIES
STAFF QUARTERS
WILCOX DINING
CENTRAL REGION 10-14
FISHING
FISH HOOK LAKE
ARMY ADVENTURE AREA
SCUBA / SNORKEL POOLS
GORDON TRAIL STAFF AREA
PUBLIC PARKING
MERIT BADGE MIDWAY
FLAG PLAZA / VISITOR INFORMATION
SECURITY HEALTH and SAFETY
PUBLIC RELATIONS
STAFF DINING (LONGSTREET AREA)
WESTERN REGION 6-9
SEWAGE DISPOSAL
LONGSTREET CAMP
PHYSICAL ARRANGEMENTS HQ (TENT SHADE)
TO ARCHER CAMP
JAMBOREE STAFF LONG TERM PARKING
JAMBOREE MAIN ENTRANCE
TO MAIN GATE (U.S. HWY 301)
LEGEND
PAVED ROAD
UNPAVED ROAD
BUILDINGS
JAMBOREE AREA BOUNDARY
SUBCAMP BOUNDARY
SUBCAMP HQ
REGIONAL HQ
TRADING POST
PUBLIC PHONES
MEDICAL CENTERS
STAFF DINING
VISITOR INFORMATION CENTER
ACCESSIBLE PARKING
PHYSICAL ARRANGEMENTS GROUP
PRELIMINARY - NOT FOR DISTRIBUTION
J01-SITEREF

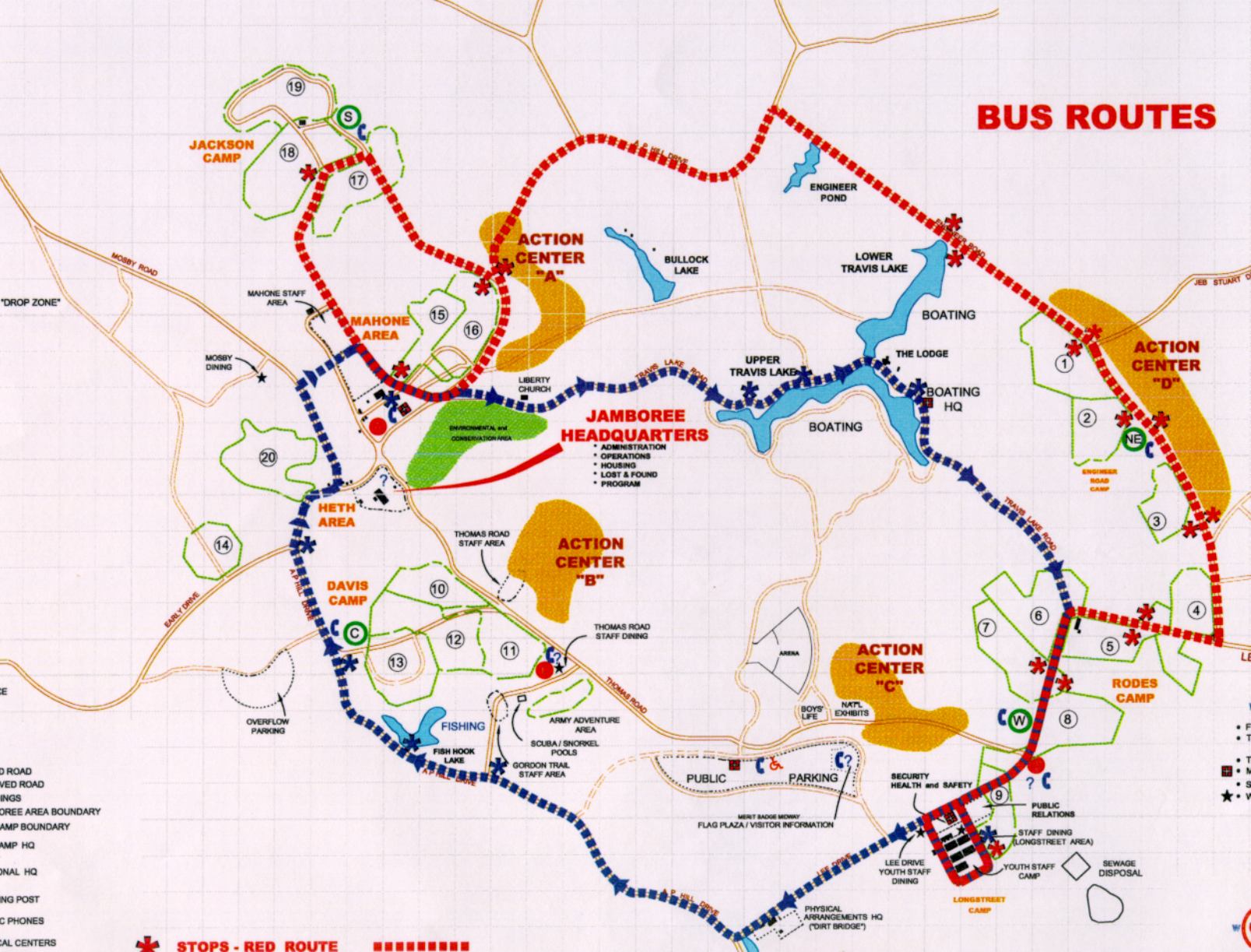
BUS ROUTES
JACKSON CAMP
ACTION CENTER "A"
ENGINEER POND
BULLOCK LAKE
LOWER TRAVIS LAKE
BOATING
MOSBY ROAD
"DROP ZONE"
MAHONE STAFF AREA
MAHONE AREA
MOSBY DINING
LIBERTY CHURCH
TRAVIS LAKE ROAD
UPPER TRAVIS LAKE
THE LODGE
BOATING HQ
BOATING
ACTION CENTER "D"
JEB STUART
ENGINEER ROAD CAMP
JAMBOREE HEADQUARTERS
* ADMINISTRATION
* OPERATIONS
* HOUSING
* LOST & FOUND
* PROGRAM
ENVIRONMENTAL and CONSERVATION AREA
HETH AREA
THOMAS ROAD STAFF AREA
ACTION CENTER "B"
DAVIS CAMP
EARLY DRIVE
A.P. HILL DRIVE
THOMAS ROAD STAFF DINING
THOMAS ROAD
ARENA
ACTION CENTER "C"
BOYS' LIFE
NAT'L EXHIBITS
RODES CAMP
OVERFLOW PARKING
FISHING
FISH HOOK LAKE
ARMY ADVENTURE AREA
SCUBA / SNORKEL POOLS
GORDON TRAIL STAFF AREA
PUBLIC PARKING
MERIT BADGE MIDWAY
FLAG PLAZA / VISITOR INFORMATION
SECURITY HEALTH and SAFETY
PUBLIC RELATIONS
STAFF DINING (LONGSTREET AREA)
LEE DRIVE YOUTH STAFF DINING
YOUTH STAFF CAMP
SEWAGE DISPOSAL
LONGSTREET CAMP
LEE DRIVE
PHYSICAL ARRANGEMENTS HQ ("DIRT BRIDGE")
STOPS - RED ROUTE

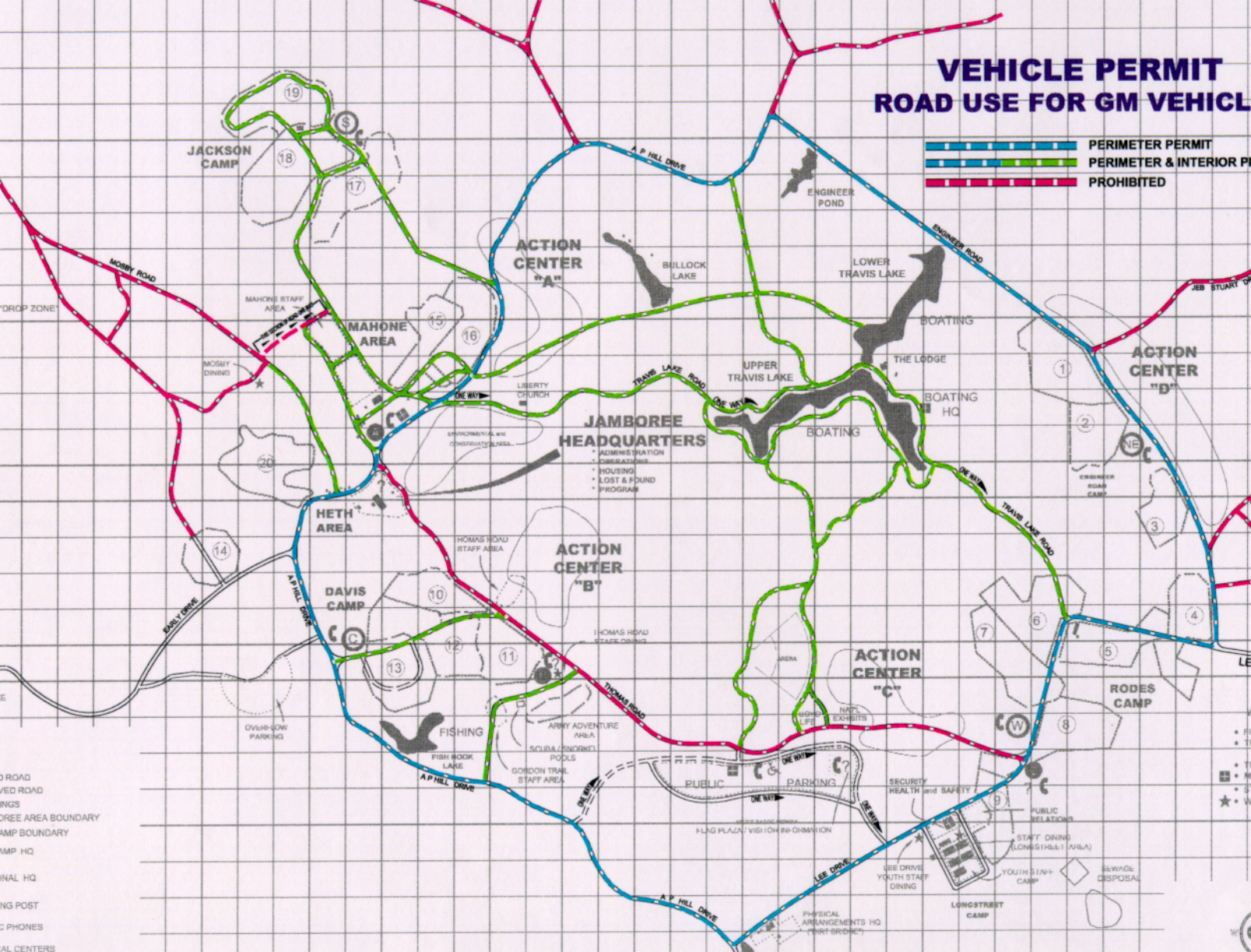
VEHICLE PERMIT
ROAD USE FOR GM VEHICL
PERIMETER PERMIT
PERIMETER & INTERIOR PE
PROHIBITED
JACKSON CAMP
MAHONE AREA
MAHONE STAFF AREA
MOSBY ROAD
MOSBY DINING
DROP ZONE
ACTION CENTER "A"
BULLOCK LAKE
ENGINEER POND
A P HILL DRIVE
ENGINEER ROAD
LOWER TRAVIS LAKE
BOATING
THE LODGE
UPPER TRAVIS LAKE
BOATING HQ
BOATING
TRAVIS LAKE ROAD
ONE WAY
LIBERTY CHURCH
JAMBOREE HEADQUARTERS
ADMINISTRATION
OPERATIONS
HOUSING
LOST & FOUND
PROGRAM
ACTION CENTER "D"
ENGINEER ROAD CAMP
HETH AREA
HOMAS ROAD STAFF AREA
ACTION CENTER "B"
DAVIS CAMP
EARLY DRIVE
THOMAS ROAD
ACTION CENTER "C"
RODES CAMP
OVERFLOW PARKING
FISHING
FISH HOOK LAKE
ARMY ADVENTURE AREA
SCUBA (SNORKEL) POOLS
GORDON TRAIL STAFF AREA
PUBLIC PARKING
NAVAL EXHIBITS
SECURITY HEALTH and SAFETY
PUBLIC RELATIONS
STAFF DINING (LONGSTREET AREA)
FLAG PLAZA / VISITOR INFORMATION
LEE DRIVE YOUTH STAFF DINING
YOUTH STAFF CAMP
SEWAGE DISPOSAL
LONGSTREET CAMP
PHYSICAL ARRANGEMENTS HQ (DIRT BRIDGE)
ROAD
VED ROAD
INGS
OREE AREA BOUNDARY
AMP BOUNDARY
AMP HQ
ONAL HQ
NG POST
C PHONES
AL CENTERS